

**ISDR-ICL SENDAI PARTNERSHIPS 2015-2025  
FOR GLOBAL PROMOTION OF UNDERSTANDING AND REDUCING  
LANDSLIDE DISASTER RISK**

*Tools for Implementing and Monitoring the Post-2015 Framework for Disaster Risk  
Reduction and the Sustainable Development Goals*

At the 2<sup>nd</sup> United Nations World Conference on Disaster Reduction, which was held in Kobe, Japan, on 18-22 January 2005, the International Consortium on Landslides (ICL) co-organized a session which resulted in a global partnership and platform taking a holistic approach to research and learning on 'Integrated Earth system risk analysis and sustainable disaster management'. This partnership was forged through a "Letter of Intent", that was signed by UNESCO, UNISDR, WMO, FAO, UNU, ICSU, and WFEO. It further led to the adoption and implementation of the 2006 Tokyo Action Plan, thus creating a global partnership on Landslides, i.e., the current International Programme on Landslides (IPL) of ICL.

At the 3<sup>rd</sup> World Conference on Disaster Risk Reduction (WCDRR), which was convened by the United Nations and hosted by Japan in Sendai from 14 to 18 March 2015, the ICL and its IPL contributed further to the UN International Strategy for Disaster Reduction (ISDR) and co-organized the Working Session "Underlying Risk Factors" together with UNESCO, the Japanese Ministry of Land, Infrastructure, Transport and Tourism (MLIT) and other pertinent organizations.

At the Working Session, the causes that create risk and their cumulative effects, as well as the relevant achievements of the Hyogo Framework for Action 2005-2015, were reviewed. Steps to address the principal drivers of vulnerability and exposure and to support hazard and risk assessment were suggested. In addition, the participating scientific and academic institutions and governmental and non-governmental organizations proposed that the *Sendai Partnerships 2015-2025 for Global Promotion of Understanding and Reducing Landslide Disaster Risk* be established. This sound global platform will be mobilized in the coming decade to pursue prevention, to provide practical solutions, education, communication, and public outreach to reduce landslide disaster risk. These Partnerships will engage all significant stakeholders concerned with the challenge of understanding and reducing disaster risk, including relevant international, national, local, governmental, and non-governmental institutions, programmes and initiatives. The Partnerships will focus on delivering tangible and practical results that are directly related to the implementation of the goals and targets of the post-2015 Framework for Disaster Risk Reduction.

The *Sendai Partnerships 2015-2025 for Global Promotion of Understanding and Reducing Landslide Disaster Risk* are hereby established. They represent **Tools for Implementing and Monitoring** the Post-2015 Framework for Disaster Risk Reduction and the Sustainable Development Goals.

Partners in the "Partnerships" adopt the following Resolution:

We acknowledge that:

- ✓ Landslide disasters are caused by exposure to hazardous motions of soil and rock that threaten vulnerable human settlements in mountains, cities, coasts, and

**Voluntary commitment to the World Conference on Disaster Risk Reduction  
Sendai, Japan, 2015**

islands.

- ✓ Climate change will intensify the risk of landslides in some landslide prone areas through an increase in the frequency and/or magnitude of heavy rainfall, and shifts in the location and periodicity of heavy rainfall.
- ✓ Developments in mountains and coastal areas, including construction of roads and railways and expansion of urban areas due to population shifts, increase exposure to hazards of landslides.
- ✓ Although they are not frequent, strong earthquakes have potential to trigger rapid and long runout landslides and liquefaction. Earthquake-induced coastal or submarine large-scale landslides or megaslides (with depths on the order of hundreds of meters to one thousand meters) in the ocean floor can trigger large tsunami waves. These hazardous motions of soil and water impacting on exposed and vulnerable population can result into very damaging effects.
- ✓ The combined effects of triggering factors, including rainfall, earthquakes, and volcanic eruptions, can lead to greater impacts through disastrous landslides such as lahars, debris flows, rock falls, and megaslides.
- ✓ Understanding landslide disaster risk requires a multi-hazard approach and a focus on social and institutional vulnerability. The study of social and institutional as well as physical vulnerability is needed to assess the extent and magnitude of landslide disasters and to guide formulation of effective policy responses.
- ✓ Human intervention can make a greater impact on exposure and vulnerability through, among other factors, land use and urban planning, building codes, risk assessments, early warning systems, legal and policy development, integrated research, insurance, and, above all, substantive educational and awareness-raising efforts by relevant stakeholders.
- ✓ The understanding of landslide disaster risk, including risk identification, vulnerability assessment, time prediction, and disaster assessment, using the most up-to-date and advanced knowledge, is a challenging task. The effectiveness of landslide disaster risk reduction measures depends on scientific and technological developments for understanding disaster risk (natural hazards or events and social vulnerability), political “buy-in”, and on increased public awareness and education.
- ✓ At a higher level, social and financial investment is vital for understanding and reducing landslide disaster risk, in particular social and institutional vulnerability through coordination of policies, planning, research, capacity development, and the production of publications and tools that are accessible, available free of charge and are easy to use for everyone in both developing and developed countries.

We agree on the following initial fields of cooperation in research and capacity building, coupled with social and financial investment:

- ✓ Development of people-centered early warning technology for landslides with increased precision and reliable prediction both in time and location, especially in a changing climate context.
- ✓ Development of hazard and vulnerability mapping, vulnerability and risk assessment with increased precision, and reliability as part of multi-hazard risk identification and management.
- ✓ Development of improved technologies for monitoring, testing, analyzing, simulating, and effective early warning for landslides.
- ✓ Development of international teaching tools that are always updated and may be used free of charge by national and local leaders and practitioners, in developed and developing countries through the Sendai Partnerships 2015-2025.
- ✓ Open communication with society through integrated research, capacity building, knowledge transfer, awareness-raising, training, and educational activities to enable societies to develop effective policies and strategies for reducing landslide disaster

**Voluntary commitment to the World Conference on Disaster Risk Reduction  
Sendai, Japan, 2015**

- risk, to strengthen their capacities for preventing hazards to develop into major disasters, and to enhance the effectiveness and efficiency of relief programs.
- ✓ Development of new initiatives to study research frontiers in understanding landslide disaster risk, such as the effect of climate change on large-scale landslides and debris flows, the effective prediction of localized rainfall to provide earlier warning and evacuation especially in developing countries, the mechanism and dynamics of submarine landslides during earthquakes that may cause or enhance tsunamis, and geotechnical studies of catastrophic megaslides for prediction and hazard assessment.

We further agree to advocate that activities should be balanced at regional, national, and community levels in order to empower and engage more professionals, practitioners and decision-makers in formulating policies and establishing programmes for the benefit of disaster risk reduction efforts.

We further agree that progress made in the contribution of the *Sendai Partnerships 2015-2025 for Global Promotion of Understanding and Reducing Landslide Disaster Risk* toward the implementation of the Post-2015 Framework for Disaster Risk Reduction will be reported and emerging challenges will be discussed every two years at the Global Platform for Disaster Risk Reduction in Geneva.

**A Call for joining the Partnerships**

Competent global, regional, national, and local institutions participating in the 3<sup>rd</sup> WCDRR and in the implementation of the Post-2015 Framework for Disaster Risk Reduction are invited to support this initiative by joining and signing these Partnerships through participation in clearly defined projects related to the issues and objectives of these Partnerships. The potential partners are requested to be in contact with the secretariat of the host organization.

**Host Organization and Secretariat**

The International Consortium on Landslides (ICL) hosts the Sendai Partnerships 2015-2025 as a voluntary commitment to the United Nations World Conference on Disaster Risk Reduction, Sendai, Japan. The ICL Secretariat in Kyoto, Japan, serves as the Secretariat of the Sendai Partnerships.

**Signatories:**



---

**Mr. Kyoji Sassa**  
Executive Director  
International Consortium on Landslides  
Host organization of the Partnerships

16 / 03 / 15

---

Date



---

**Ms. Margareta Wahlström**  
Special Representative of the UN  
Secretary-  
General for Disaster Risk Reduction  
Chief of UNISDR

16 March 2015 in Sendai

---

Date

Voluntary commitment to the World Conference on Disaster Risk Reduction  
Sendai, Japan, 2015



Mr. Qunli Han  
Director  
Division of Ecological and Earth Sciences  
United Nations Educational, Scientific  
and Cultural Organization

16 March 2015

Date



Mr. Dominique Burgeon  
Resilience Coordinator, Director  
Emergency and Rehabilitation Division  
Food and Agriculture Organization of  
the United Nations

16 March 2015

Date



Mr. Kazuhiko Takeuchi  
Senior Vice-Rector  
United Nations University

16 March 2015

Date



Mr. Petteri Taalas  
Secretary-General  
World Meteorological Organization

15.4.16

Date



Mr. Gordon McBean  
President  
International Council for Science

16/03/2015

Date



Mr. Toshimitsu Komatsu  
Vice President  
World Federation of Engineering  
Organizations

March 16, 2015


Date



Mr. Roland Oberhänsli  
President  
International Union of Geological Sciences

16/03/2015

Date



Mr. Alik Ismail-Zadeh  
Secretary-General  
International Union of Geodesy and  
Geophysics

16 MARCH 2015, SENDAI, JAPAN

Date

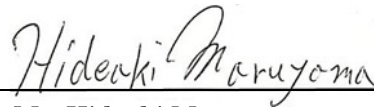
Voluntary commitment to the World Conference on Disaster Risk Reduction  
Sendai, Japan, 2015



Mr. Kaoru Saito  
Director  
Disaster Preparedness and  
International Cooperation Division  
Disaster Management Bureau  
Cabinet Office, Government of Japan

16/03/2015


Date



Mr. Hideaki Maruyama  
Director  
Office for Disaster Reduction Research  
Ministry of Education, Culture, Sports,  
Science and Technology, Japan

16.03.2015


Date



Mr. Takashi Onishi  
President  
Science Council of Japan

March 16, 2015

Date



Ms. Kayo Inaba  
Executive Vice President for Gender  
Equality, International Affairs, and  
Public Relations  
Kyoto University

16.03.15

Date



Mr. Prefetto Franco Gabrielli  
Head  
National Civil Protection Department  
Italian Presidency of the Council of Ministers  
Government of Italy

16.03.2015

Date



Mr. Jadran Perinic  
Director General  
National Protection and Rescue Directorate  
Republic of Croatia

16.03.2015

Date



Mr. Walter Ammann  
President/CEO  
Global Risk Forum GRF Davos

16 March 2015

Date




Luca Demicheli  
Secretary General of EuroGeoSurveys

31/06/17

Date

Voluntary commitment to the World Conference on Disaster Risk Reduction  
Sendai, Japan, 2015

Signatory:



Rudi Phadmanto  
Deputy Minister  
the Indonesian National agency for Disaster  
Management

31 May 2017

Date



Shuaib Lwasa  
Chair of the Science Committee of the  
Integrated Research on Disaster Reduction  
(IRDR)

31 / May / 2017

Date



Darko But  
Director General of the Administration of the  
Republic of Slovenia for Civil Protection and  
Disaster Relief (URSZR)

31 May 2017

Date



Nguyen Linh Ngoc  
Deputy Minister, Ministry of Natural  
Resources and Environment  
the Socialist Republic of Vietnam

31 May 2017

Date

**ANNEX to the ISDR-ICL SENDAI PARTNERSHIPS 2015-2025**

ICL member organizations (registered on 15 August 2017)

1. Albanian Geological Survey, ALBANIA
2. The Geotechnical Society of Bosnia and Herzegovina, BOSNIA AND HERZEGOVINA
3. Geological Survey of Canada, CANADA
4. China Geological Survey, CHINA P.R.
5. Institute of Cold Regions Science and Engineering, Northeast Forestry University, CHINA P.R.
6. Institute of Mountain Hazards and Environment, Chinese Academy of Sciences, CHINA P.R.
7. Nanjing Institute of Geography and Limnology, Chinese Academy of Sciences, CHINA P.R.
8. Tongji University, CHINA P.R.
9. Universidad Nacional de Colombia, COLOMBIA
10. Croatian Landslide Group from University of Rijeka and University of Zagreb, CROATIA
11. City of Zagreb, Emergency Management Office, CROATIA
12. Charles University, Faculty of Science, CZECH REPUBLIC
13. Institute of Rock Structure and Mechanics, Czech Academy of Sciences, Department of Engineering Geology, CZECH REPUBLIC
14. Joint Research Centre (JRC), EUROPEAN COMMISSION
15. Cairo University, EGYPT
16. Technische Universität Darmstadt, Institute and Laboratory of Geotechnics, GERMANY
17. Department of Geology of National Environmental Agency of Georgia, GEORGIA
18. Instituto Hondureño de Ciencias de la Tierra, IHCIT /Universidad Nacional Autónoma de Honduras UNAH, HONDURAS
19. National Institute of Disaster Management, New Delhi, INDIA
20. Amrita Vishwa Vidyapeetham, Amrita University, INDIA
21. Gadjah Mada University, INDONESIA
22. Parahyangan Catholic University, INDONESIA
23. Research Center for Geotechnology, Indonesian Institute of Sciences, INDONESIA
24. Building & Housing Research Center, IRAN
25. University of Firenze, Earth Sciences Department, ITALY
26. ISPRA-Italian Institute for Environmental Protection and Research, ITALY
27. University of Calabria, Laboratory of Environmental Cartography and Hydraulic and Geological Modeling, ITALY
28. Istituto di Ricerca per la Protezione Idrogeologica (IRPI), of the Italian National Research Council (CNR), ITALY
29. DIA – Università degli Studi di Parma, Italy
30. Kyoto University, Disaster Prevention Research Institute, JAPAN
31. Forestry and Forest Product Research Institute, JAPAN

**Voluntary commitment to the World Conference on Disaster Risk Reduction  
Sendai, Japan, 2015**

32. Japan Landslide Society, JAPAN
33. Korea Institute of Geoscience and Mineral Resources (KIGAM), REPUBLIC OF KOREA
34. National Institute of Forest Science, REPUBLIC OF KOREA
35. Korea Infrastructure Safety & Technology Corporation, REPUBLIC OF KOREA
36. Korea Institute of Civil Engineering and Building Technology, REPUBLIC OF KOREA
37. Korean Society of Forest Engineering, REPUBLIC OF KOREA
38. Slope Engineering Branch, Public Works Department of Malaysia, MALAYSIA
39. Institute of Geography, UNAM, MEXICO
40. International Centre for Integrated Mountain Development (ICIMOD), NEPAL
41. Department of Geology, University of Nigeria, Nsukka, NIGERIA
42. Norwegian Geotechnical Institute (NGI), Oslo, NORWAY
43. Grudec Ayar, PERU
44. Department of Engineering and Ecological Geology, Moscow State University, RUSSIA
45. JSC "Hydroproject Institute", RUSSIA
46. University of Belgrade, Faculty of Mining and Geology, SERBIA
47. Comenius University, Faculty of Natural Sciences, Department of Engineering Geology, SLOVAKIA
48. University of Ljubljana, Faculty of Civil and Geodetic Engineering (ULFGG), SLOVENIA
49. Geological Survey of Slovenia, SLOVENIA
50. University of Ljubljana, Faculty of Natural Sciences and Engineering (UL NTF), SLOVENIA
51. Central Engineering Consultancy Bureau (CECB), SRI LANKA
52. National Building Research Organization, SRI LANKA
53. National Taiwan University, Department of Civil Engineering, CHINESE TAIPEI
54. Landslide Group in National Central University from Graduate Institute of Applied Geology, Department of Civil Engineering, Center for Environmental Studies, CHINESE TAIPEI
55. Ministry of Agriculture and Cooperatives, Land Development Department, THAILAND
56. Asian Disaster Preparedness Center (ADPC), THAILAND
57. Institute of Telecommunication and Global Information Space, UKRAINE
58. California State University, Fullerton, USA & Tribhuvan University, Institute of Engineering, Nepal, USA/NEPAL
59. Institute of Transport Science and Technology, VIET NAM
60. Vietnam Institute of Geosciences and Mineral Resources (VIGMR) , VIETNAM